NOTE: New fill figured to dotted line, which brings ground to original elevation.

SHEET NO. 6
CROSS SECTIONS
SHOWING
RAISE OF WIGGINS DAM

Scale:- Horiz. 1" = 10'
Vert. 1" = 10'

NOTE:- Stations start at south end of dam.

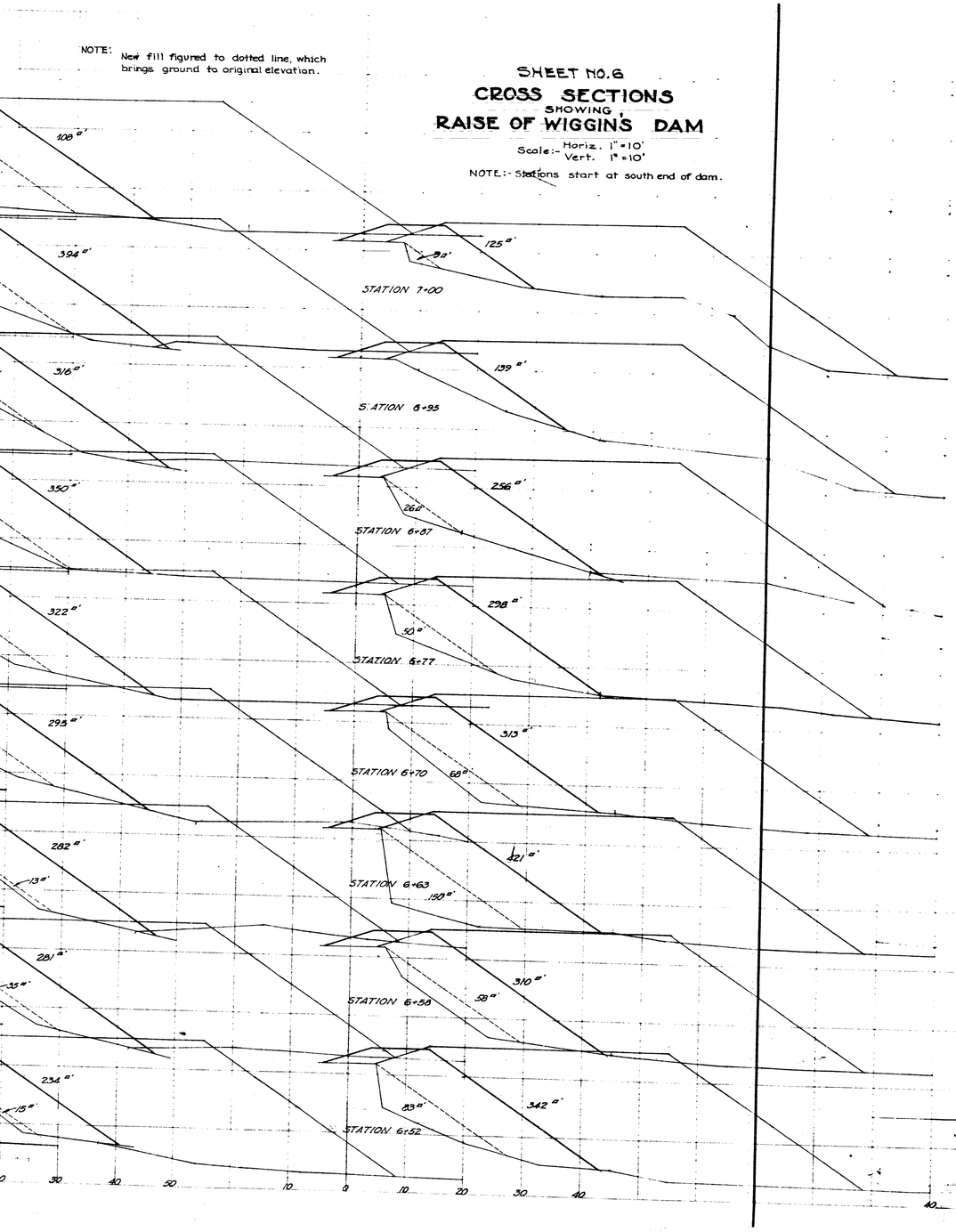

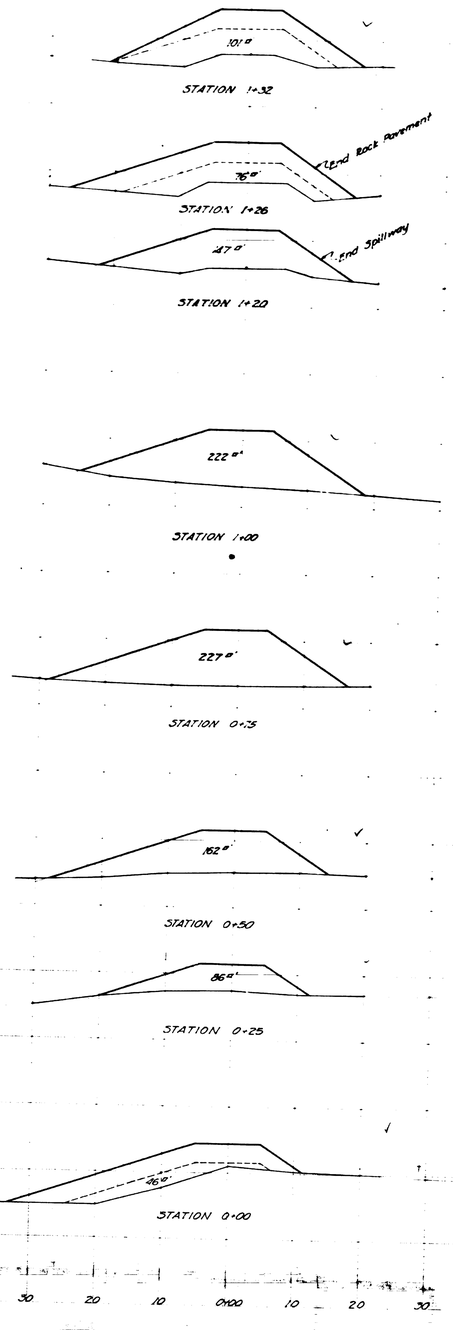

NOTE: New fill figured to dotted line, which brings ground to original elevation.

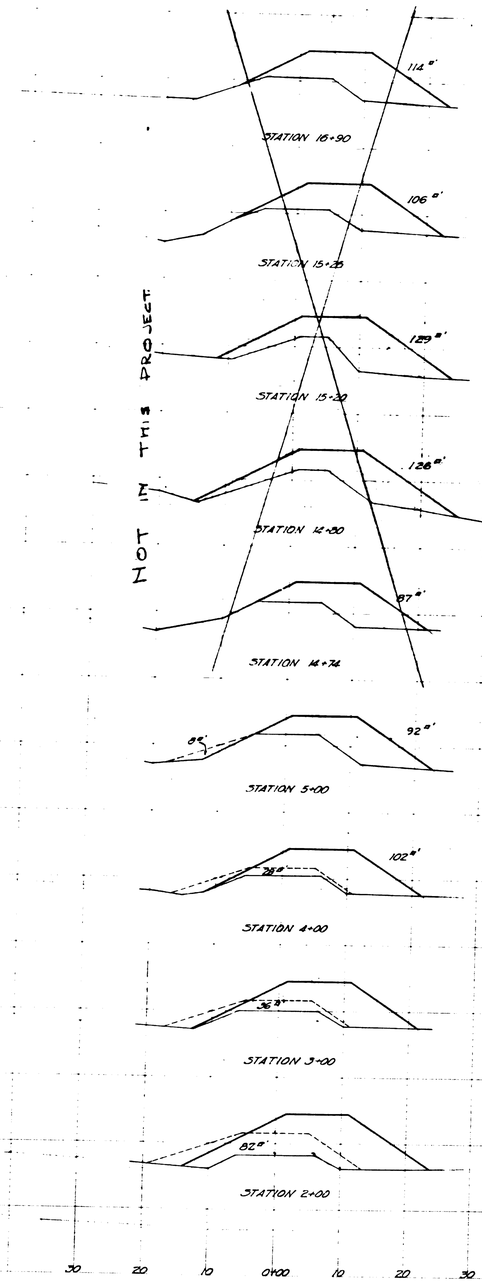
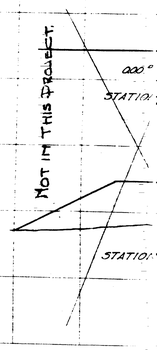
NOT IN THIS PROJECT